


Gun Plain Township

Allegan County, Michigan










Official ZONING MAP

As amended through 3/11/2016



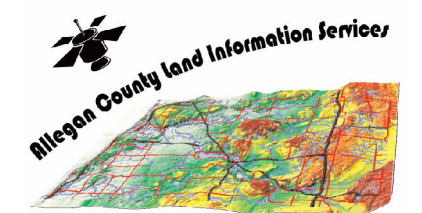

All Zoning Maps are subject to change. Please check with township officials for updates.

Zoning Legend

-  **AG - Agricultural District**
-  **C-1 - Neighborhood Business District**
-  **C-2 - General Business District**
-  **I - Industrial District**
-  **LR - Lake Residential**
-  **R-1 - Rural Estate District**
-  **R-2 - Low Density Residential**
-  **R-3 - Medium Density Residential**
-  **R-4 - Mobile Home District**
- * Contract Zone**

This is to certify that Zoning Map dated 3/11/2016 to which the signature is attached is the official Gun Plain Township Zoning Map developed pursuant to the Michigan Zoning Enabling Act, being Act 110 of the Public Acts of 2006 as amended and as approved by the Gun Plain Township Board, with the following revisions:

REF. #	SEC.#	From Zone	To Zone	Revision Date



Allegan County Land Information Services assumes no liability for results or conclusions drawn from the use of this data. Map created March 3, 2016.

Alamo Twp.
KALAMAZOO CO.

Cooper Township
KALAMAZOO CO.